

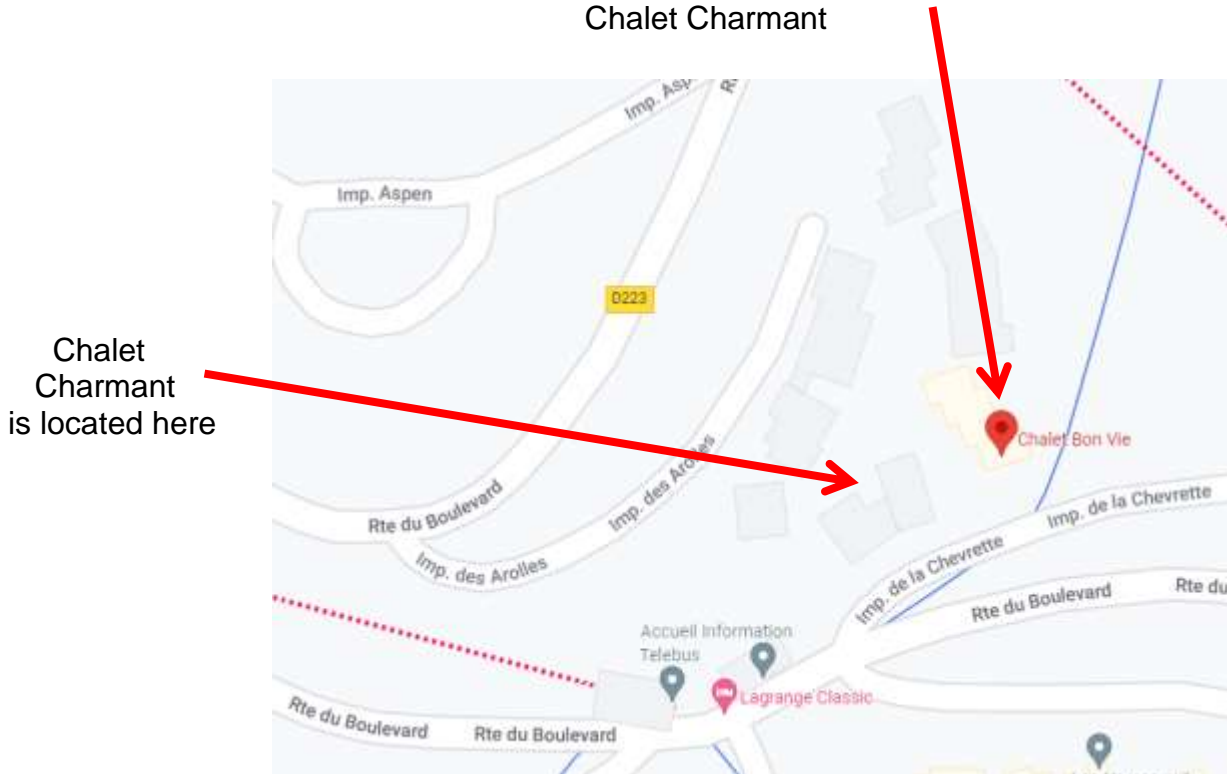
## Chalet Charmant – La Plagne

Address : Chalets des Praz, Impasse de la Chevrette, 73210 La Plagne

**GPS : 45.506705, 6.684044**

Chalet Charmant is situated in the group of chalets named 'Chalets des Praz' in Plagne Village.

On the Google Maps Android App, search for 'Chalet Bon Vie La Plagne' which is located close to Chalet Charmant



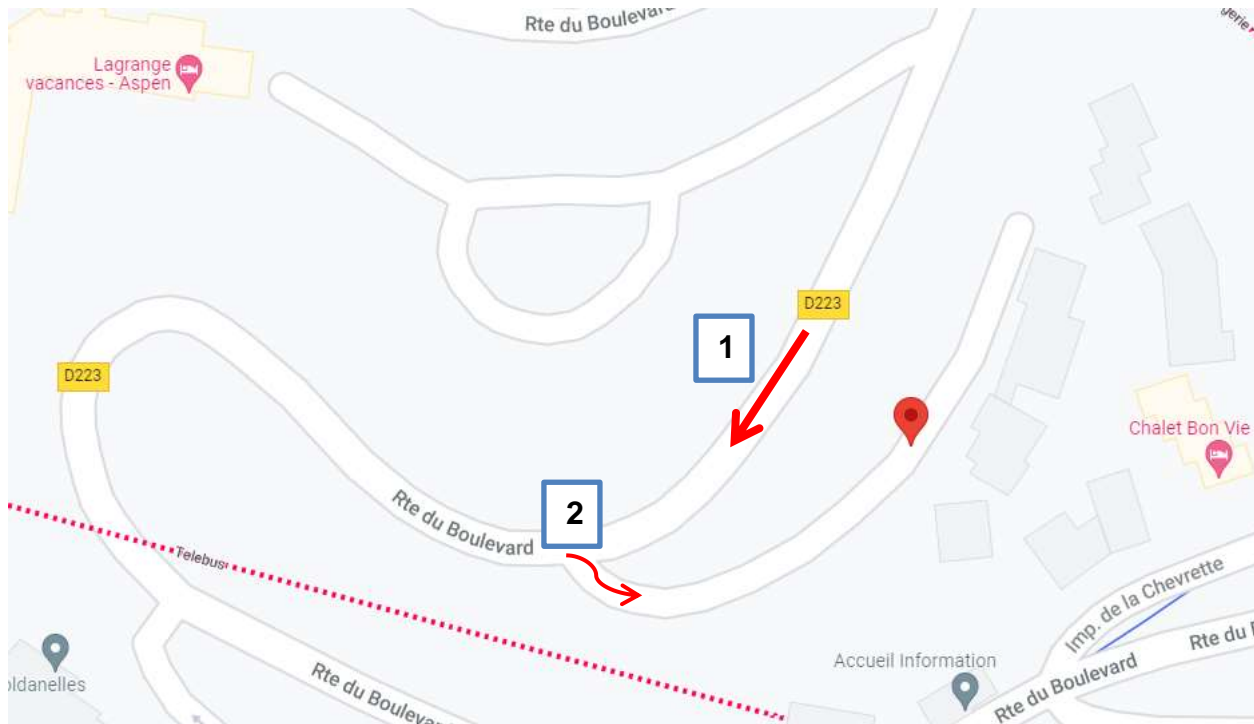
Here is the website on Google Maps for Chalet Bon Vie, located close to Chalet Charmant :

<https://www.google.fr/maps/place/45%C2%B030'24.2%22N+6%C2%B041'02.5%22E/@45.506756,6.6831871,19z/data=!4m5!3m4!1s0x0:0xe83b1821567115ed!8m2!3d45.506725!4d6.68404>

## Accessing Chalet Charmant

As you go up the D223 towards Plagne Village, below is the view you will have from position

1



1 You will have this view :

Chalets des Praz sign

Bins



2 Here there is a hairpin turn in order to reach where you can park up to unload

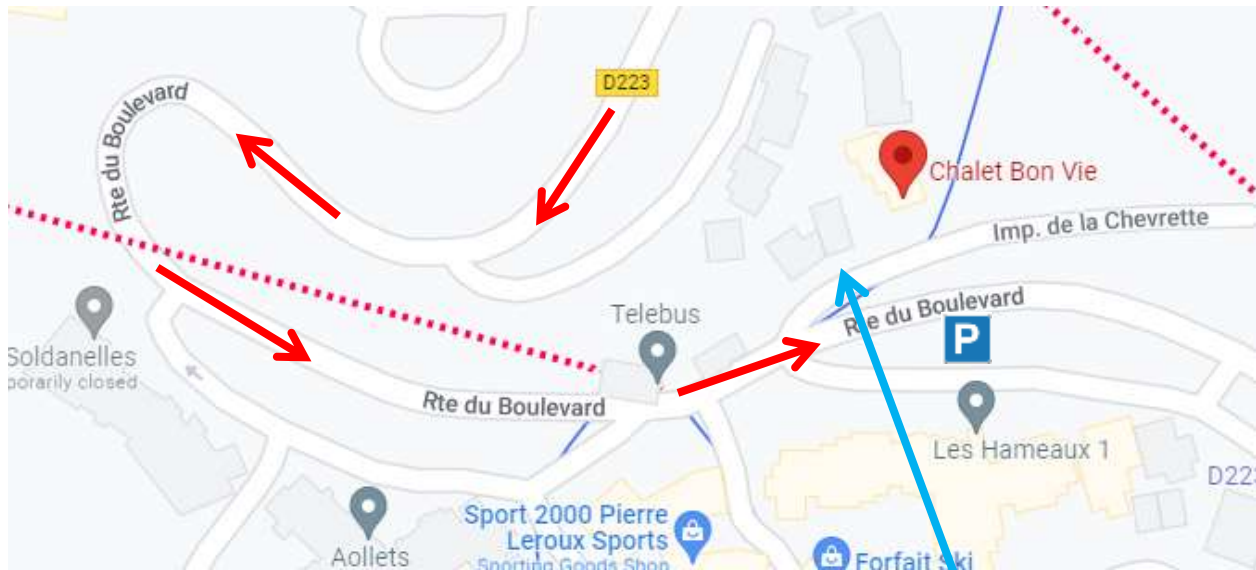
You can park up to unload just at the bottom of the chalet :



To park up for the week, you can park on the large Les Hameaux 1 Car Park **P**

which is further up the D223, just above the 'Chalets des Praz' chalets :

Follow the D223 upwards :



For easy access to Chalet Charmant, take the stairs located on Imp. de la Chevrette

Car park



**We wish you a safe journey to La Plagne  
and hope you have a fantastic holiday!**