

## Chalet Toubkal

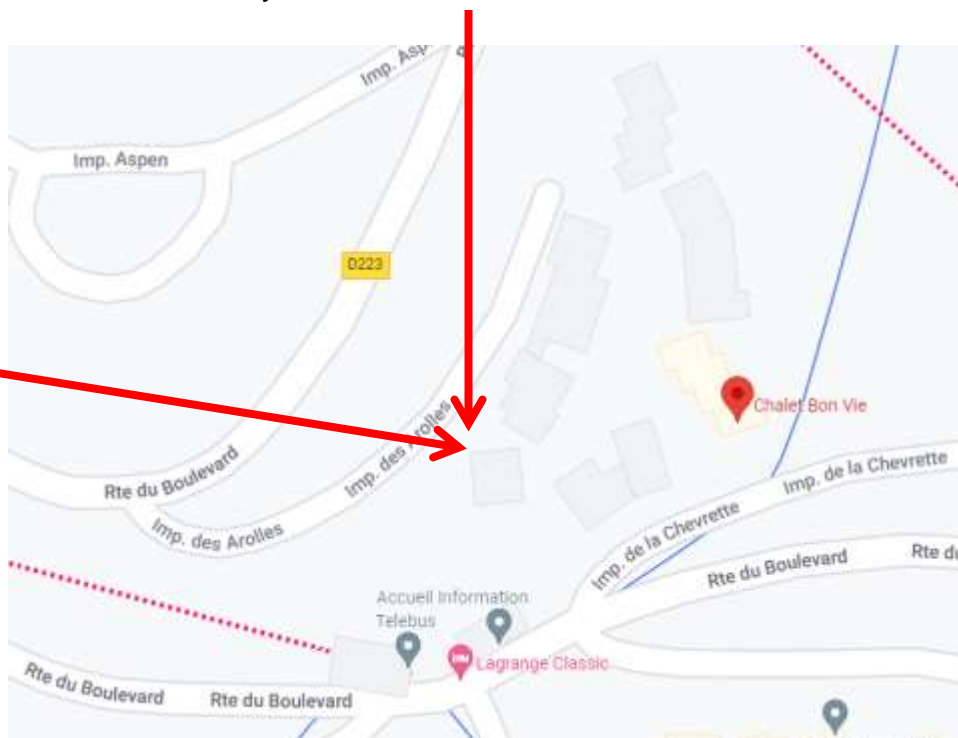
Address : Impasse des Arolles, 73210 La Plagne

**GPS : 45.506667, 6.684023**

Chalet Toubkal is situated on Impasse des Arolles in Plagne Village.

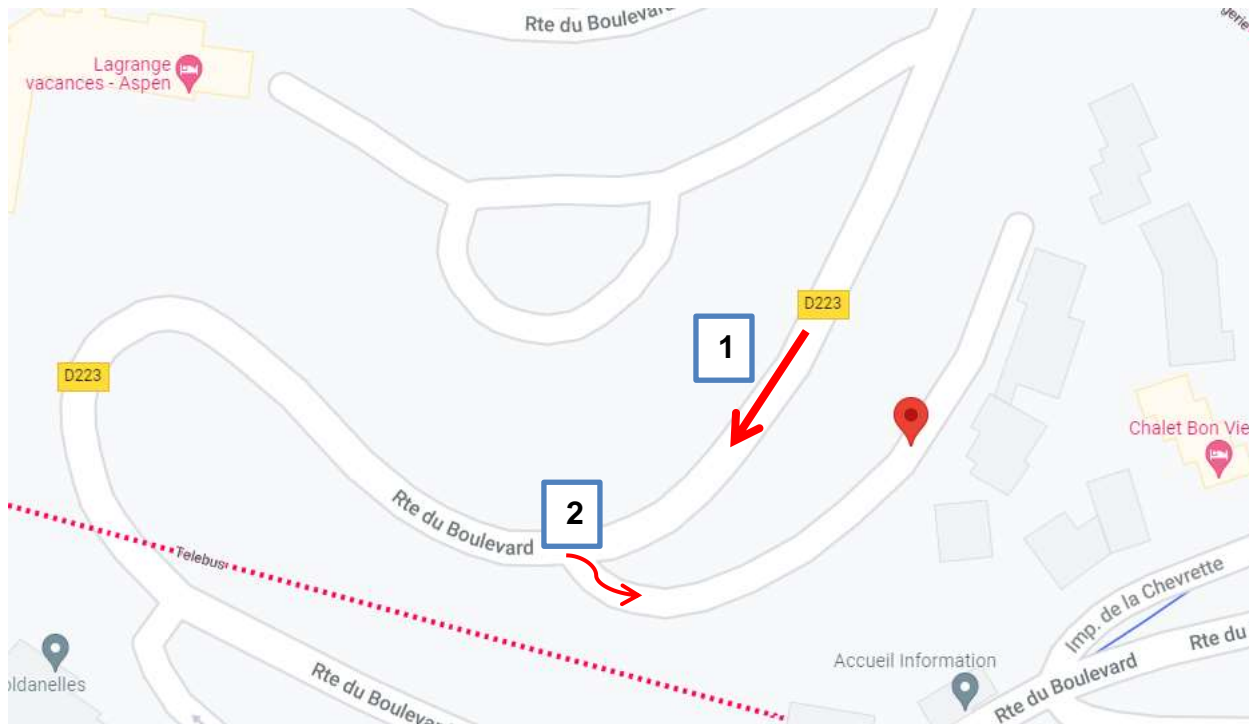
On the Google Maps Android App, search for '44 Impasse des Arolles'  
and you will find the exact location

Chalet  
Toubkal  
is located here



## Accessing Chalet Toubkal

As you go up the D223 towards Plagne Village, below is the view you will have from position **1**



**1** You will have this view :

Chalets des Praz sign

Bins



**2** Here there is a hairpin turn in order to reach where you can park up to unload

You can park up to unload just at the bottom of the chalet :



Chalet Toubkal is here

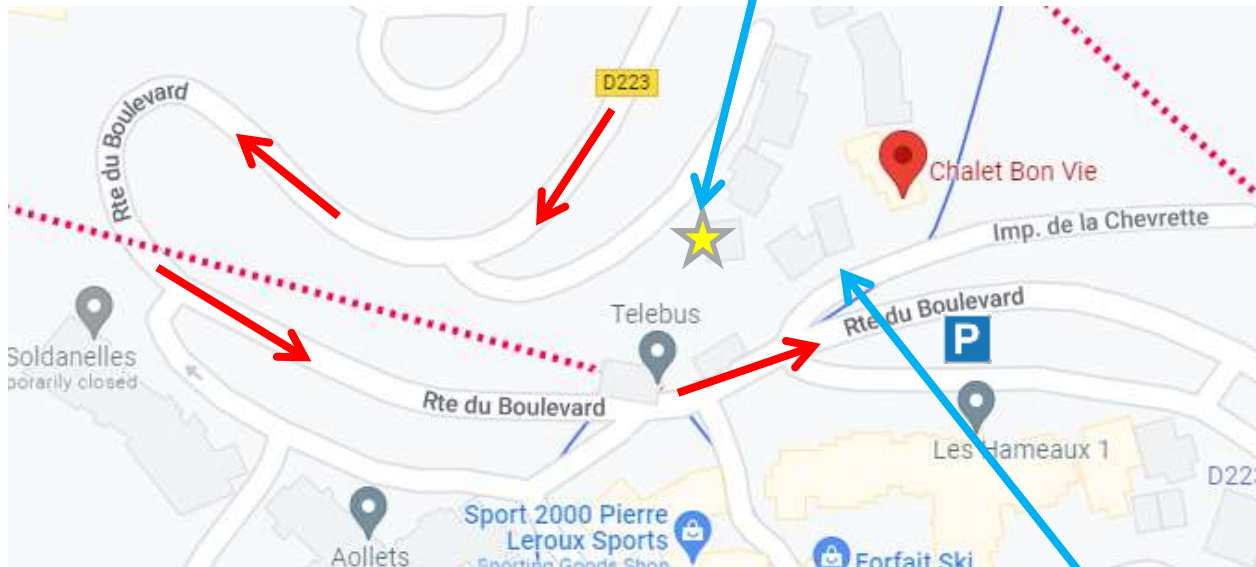
To park up for the week, there are a few parking spaces in front of the Chalet.

Alternatively, you can park on the large Les Hameaux 1 Car Park **P**

which is further up the D223, just above the group of chalets next door to the Toubkal :

Follow the D223 upwards :

Chalet Toubkal



For quicker access Chalet Toubkal from the Hameaux Car Park, take the stairs located here

Hameaux 1 car park



Take the stairs and turn left at the very bottom to get to Chalet Toubkal.

**We wish you a safe journey to La Plagne and hope you have a fantastic holiday!**